













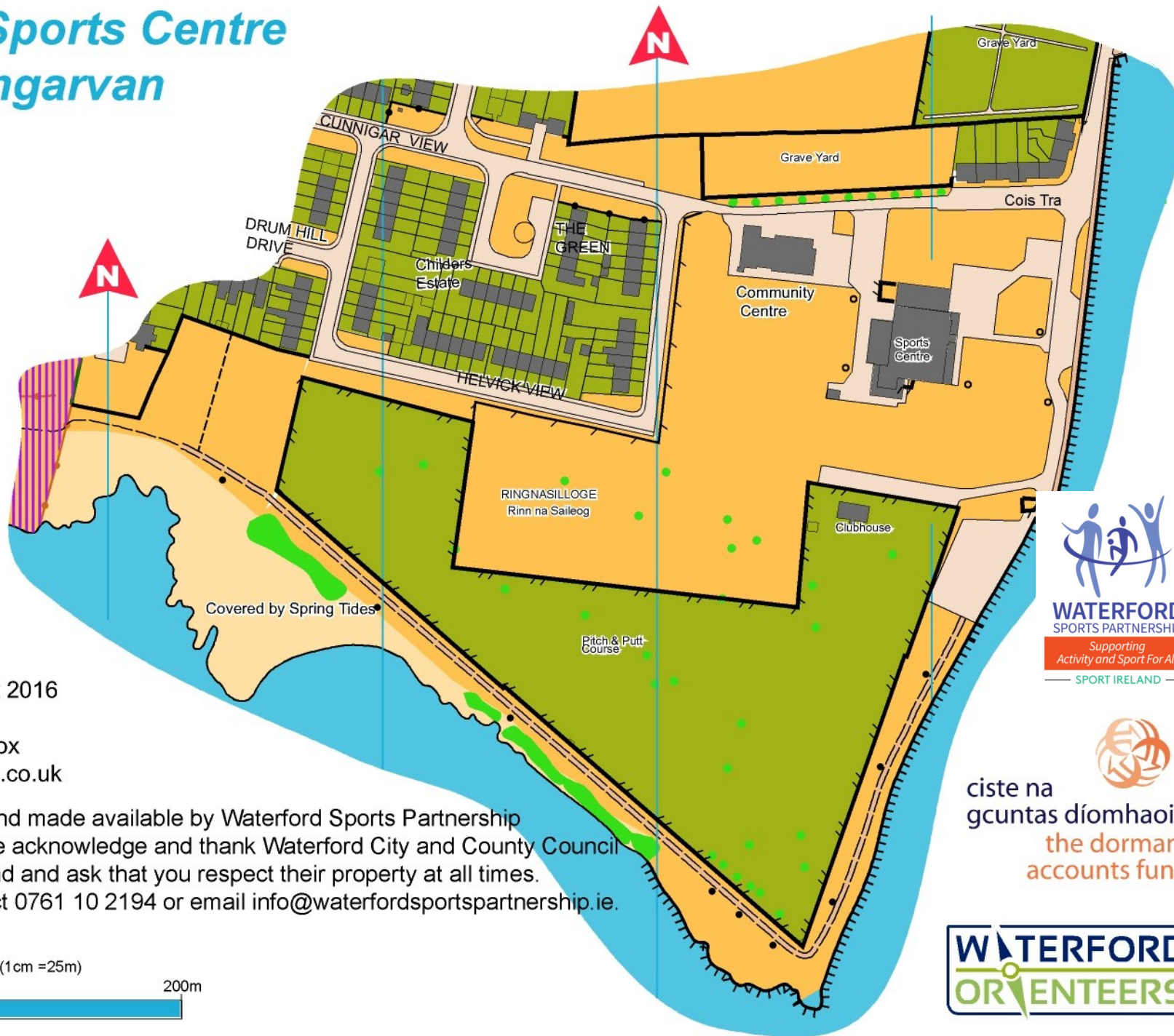


Dungarvan Sports Centre Quanns, Dungarvan

scale 1:2500

Legend

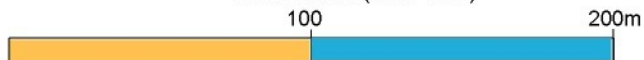
	Building inside (not passable)
	Canopy
	Area with forbidden access
	Paved area (urban)
	Vegetation: very diffic. to run
	Open land
	Rough open land
	Open land with scattered trees
	Impassable wall
	Passable stone wall
	Passable fence or railing
	Impassable fence
	Pole or post
	Large tree, bush



Survey and Cartography Oct 2016
 by: healy.pat@gmail.com
 Map Co-ordinator: Andrew Cox
 email: watosecretary@yahoo.co.uk

This map was co-ordinated and made available by Waterford Sports Partnership and Waterford Orienteers. We acknowledge and thank Waterford City and County Council for permission to use their land and ask that you respect their property at all times. For further information contact 0761 10 2194 or email info@waterfordsportspartnership.ie.

scale 1:2500 (1cm =25m)



ciste na gcuntas díomhaoin
 the dormant accounts fund

