

Kilbarry Nature Park

Waterford

Scale 1:4000

Contours 2.5m interval

Survey Pat Healy 2016

Last map update Andrew Cox

Feb 2022
















Magnetic North 3.5°

Courses July 2022



Long

Legend

-  Contour
-  Steep bank
-  Impassable
-  Open land
-  Open land with scattered trees
-  Rough open land
-  Vegetation: very diffic. to run
-  Impassable vegetation
-  Gas Vent, Cairn
-  KM post
-  Prominent man-made feature
-  Seat
-  Passable stone wall
-  Passable fence or railing
-  Impassable fence

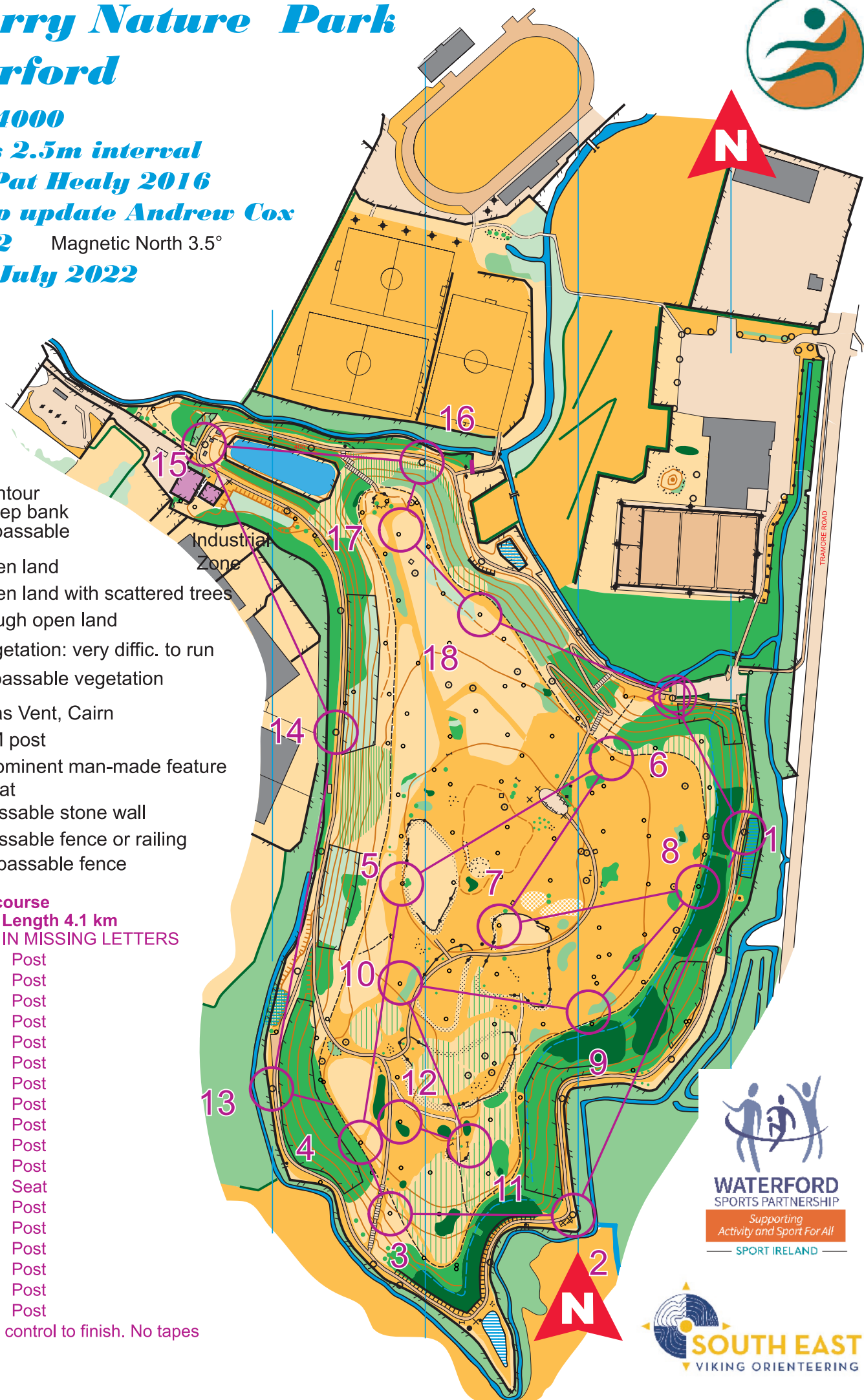
Permanent O course

Course Long, Length 4.1 km

Start FILL IN MISSING LETTERS

1. S__B Post
2. PO__ Post
3. S__S Post
4. __EB Post
5. D__J Post
6. M3__ Post
7. R__L Post
8. __AP Post
9. K__N Post
10. FY__ Post
11. __9Y Post
12. T2__ Seat
13. M__F Post
14. PJ__ Post
15. __XC Post
16. DY__ Post
17. E__R Post
18. __DB Post

170 m from last control to finish. No tapes



WATERFORD
SPORTS PARTNERSHIP

Supporting
Activity and Sport For All

SPORT IRELAND



SOUTH EAST
VIKING ORIENTEERING