

Kilbarry Nature Park

Waterford

Scale 1:4000

Contours 2.5m interval

Survey Pat Healy 2016
















Last map update Andrew Cox

Feb 2022 Magnetic North 3.5°

Courses July 2022

WheelO

Legend

-  Contour
-  Steep bank
-  Impassable
-  Open land
-  Open land with scattered trees
-  Rough open land
-  Vegetation: very diffic. to run
-  Impassable vegetation
-  Gas Vent, Cairn
-  KM post
-  Prominent man-made feature
-  Seat
-  Passable stone wall
-  Passable fence or railing
-  Impassable fence

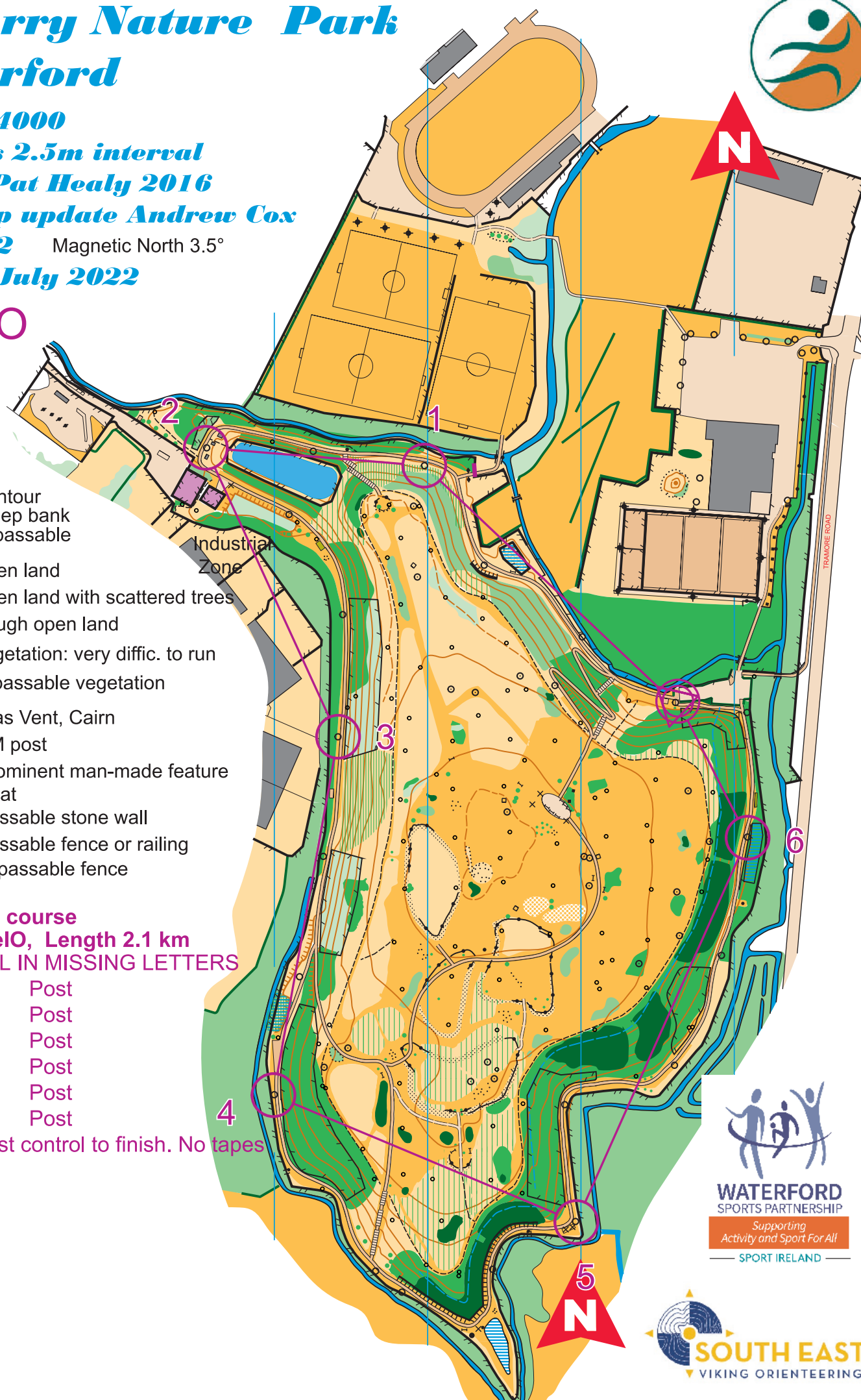
Permanent O course

Course WheelO, Length 2.1 km

Start FILL IN MISSING LETTERS

1. DY__ Post
2. __XC Post
3. P__H Post
4. MH__ Post
5. __OC Post
6. S__B Post

120 m from last control to finish. No tapes



WATERFORD
SPORTS PARTNERSHIP

Supporting
Activity and Sport For All

SPORT IRELAND

