

Kilbarry Nature Park

Waterford

Scale 1:4000

Contours 2.5m interval

Survey Pat Healy 2016

Last map update Andrew Cox

Feb 2022
















Magnetic North 3.5°

Courses July 2022



Medium

Legend

-  Contour
-  Steep bank
-  Impassable
-  Open land
-  Open land with scattered trees
-  Rough open land
-  Vegetation: very diffic. to run
-  Impassable vegetation
-  Gas Vent, Cairn
-  KM post
-  Prominent man-made feature
-  Seat
-  Passable stone wall
-  Passable fence or railing
-  Impassable fence

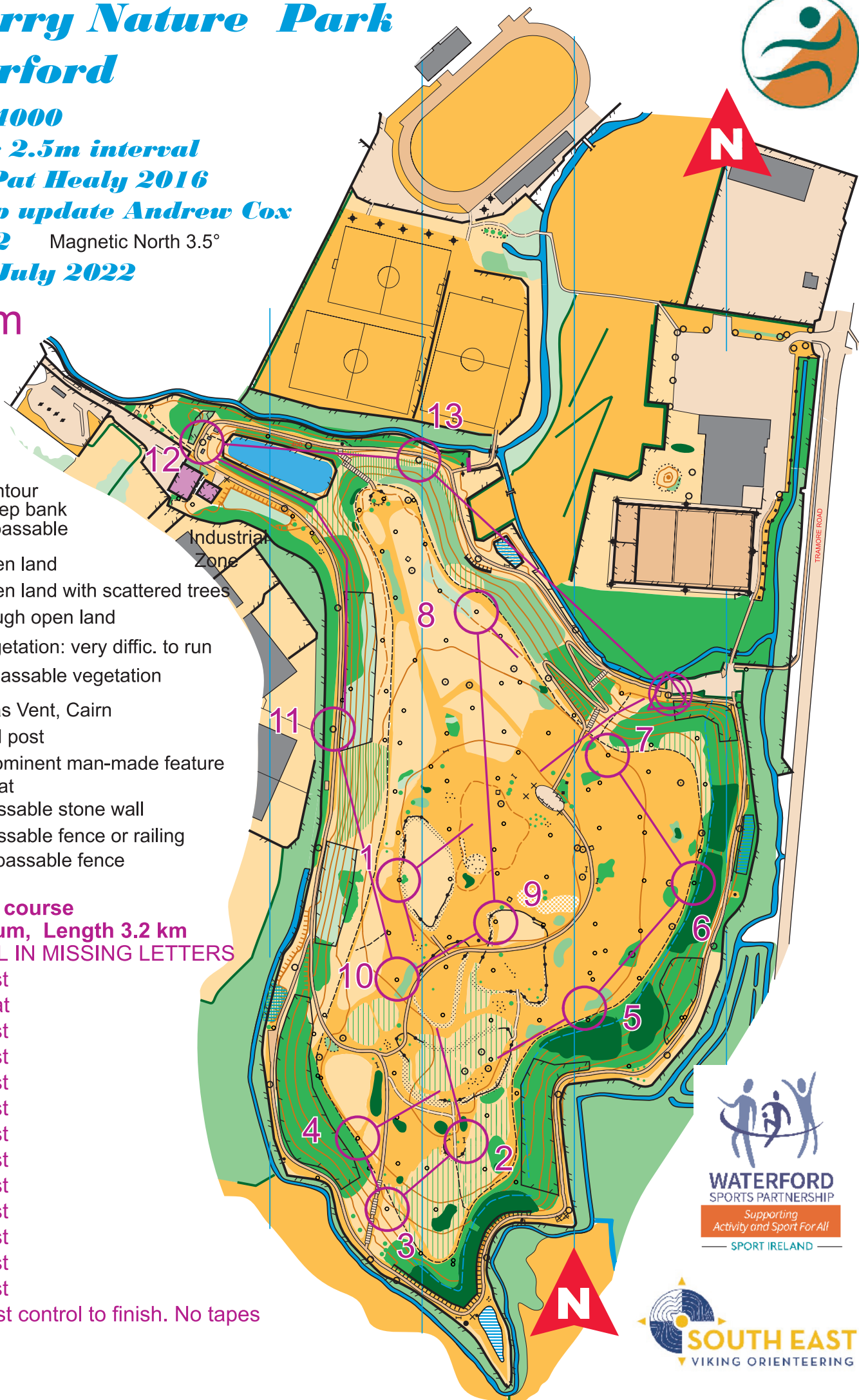
Permanent O course

Course Medium, Length 3.2 km

Start FILL IN MISSING LETTERS

1. __ UJ Post
2. M9__ Seat
3. S__ S Post
4. __ EB Post
5. K__ N Post
6. FA__ Post
7. __ 3L Post
8. M__ B Post
9. R__ L Post
10. __ YE Post
11. __ JH Post
12. AX__ Post
13. D__ P Post

280 m from last control to finish. No tapes



WATERFORD
SPORTS PARTNERSHIP
Supporting
Activity and Sport For All
— SPORT IRELAND —

