

Kilbarry Nature Park, Waterford

MEDIUM COURSE 3.6KM

Scale: 1:4000

Fill in the Missing Alphanumeric



















Magnetic North 3.5°

Description Code

1.	Post	H.....T
2.	Post	D.....J
3.	Post	M.....Y
4.	Post	A.....C
5.	Post	S.....S
6.	Post	H.....B
7.	Post	M.....F
8.	Post	F.....P
9.	Post	M.....L
10.	Post	K.....D
11.	Post	M.....B
12.	Post	R.....L
13.	Post	F.....E
14.	Post	M.....F
15.	Post	P.....H
16.	Post	A.....C
17.	Post	D.....P

Legend

-  Contour
-  Steep bank
-  Impassable gabion rock face
-  Boulder
-  Open land
-  Open land with scattered trees
-  Rough open land
-  Vegetation: very diffic. to run
-  Impassable vegetation
-  Gas Vent, Cairn
-  KM post
-  Prominent man-made feature
-  Seat
-  Passable stone wall
-  Passable fence or railing
-  Impassable fence



WATERFORD
SPORTS
PARTNERSHIP

— SPORT IRELAND —

Permission to use this map and the Park for orienteering must be obtained from Waterford Sports Partnership and Waterford City Council. Tel. 051-849855 email: info@waterfordsportspartnership.ie
Survey and Cartography Oct 2016 by: healy.pat@gmail.com
Map Co-ordinator: Andrew Cox email: watosecretary@yahoo.co.uk